
PROVINCIA DI TERAMO
B1
TAVOLA DI PIANO
LEGENDA
ALLEGATO 11

REGIONE ABRUZZO
carta regionale
CARTA DELLA VEGETAZIONE
ALLEGATO 12


VINCOLO IDROGEOLOGICO
FORESTALE E ZONE SISMICHE
ALLEGATO 13


PROVINCIA ABRUZZO
CARTA DEL VINCOLO IDROGEOLOGICO
ALLEGATO 14

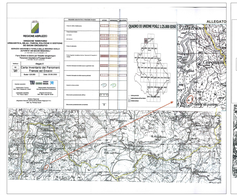
REGIONE ABRUZZO
ALLEGATO 15

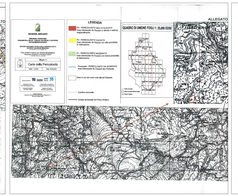
LEGENDA
ALLEGATO

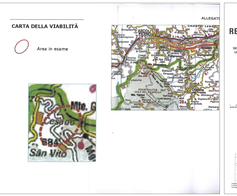
CARTA DELLA VIABILITÀ
Area in esame
ALLEGATO


REGIONE ABRUZZO
GIUNTA REGIONALE
DIPARTIMENTO TERRITORIO-AMBIENTE
UFFICIO INFORMAZIONI TERRITORIALI
ORTOFOTOCARTA
Scala 1:10.000
ALLEGATO

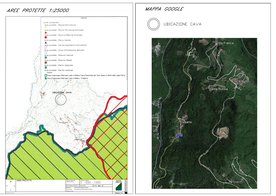
AREE PROGETTE 1:25000
ALLEGATO

MAPPA GOOGLE
UBICAZIONE CAVA

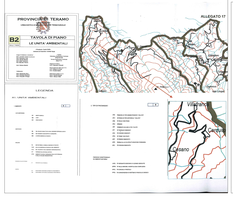
PROVINCIA DI TERAMO
B2
TAVOLA DI PIANO
LEGENDA
ALLEGATO 17


PROVINCIA DI TERAMO
A2
IL SISTEMA AMBIENTALE
ALLEGATO 18

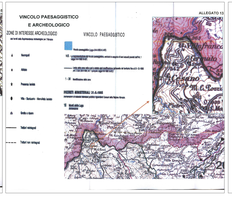
VINCOLO PAESAGGISTICO
E ARCHEOLOGICO
VINCOLO PAESAGGISTICO
ALLEGATO 19

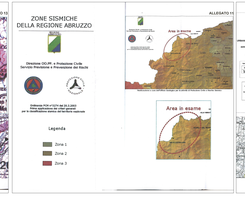
ZONE SISMICHE
DELLA REGIONE ABRUZZO
Legenda
Zona 1
Zona 2
Zona 3
ALLEGATO 10

Area in esame
ALLEGATO 10


REGIONE ABRUZZO
Carta Geomorfologica
ALLEGATO 7

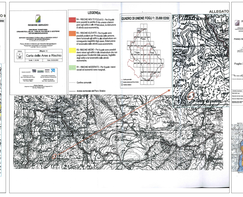
LEGENDA
ALLEGATO


ALLEGATO 6


REGIONE ABRUZZO
CARTA TOPOGRAFICA
REGIONALE
Foglio 368 - Tavola 040SO
ALLEGATO

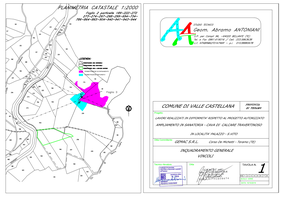
PLANIMETRIA CATASTALE 1:2000
ALLEGATO

COMUNE DI VALLE CASTELLANA
PROVINCIA DI TERAMO
LAVORI REALIZZATI IN DIFFORME RISPETTO AL PROGETTO AUTORIZZATO
AMPLIAMENTO DI QUARTICCIA - CAVA DI CALCARE TRAVERTINOSO
DI LOCALITÀ PRACOSTI - FOGLIO
CATAST. E.R.C. CAVA DI PRACOSTI - Scala 1:50
INQUADRAMENTO GENERALE
VINCOLI
TAVOLA 1